




Adam Tas Corridor Energy

Tajikistan Safe City Cold Joint Low Temperature Resistance






Tajikistan Safe City Cold Joint Low Temperature Resistance



Tajikistan Case Study , Climate Refugees , Othering & Belonging

Relative to other countries, Tajikistan's current vulnerabilities are manageable but improvements in readiness are critical in ensuring long-lasting resilience to climate challenges.



Is Tajikistan Safe?

Is Tajikistan Safe at Night? Even if it's not the safest place, you should feel reasonably safe in tourist areas after dark. Tajikistan provides a

Country Climate Risk Portal: Tajikistan

The rise in temperatures, especially in the southern part of Tajikistan will inevitably cause a deterioration of the road conditions, rutting of the asphalts and wear on infrastructures.



Tajikistan Case Study , Climate Refugees , Othering & Belonging

Tajikistan is a landlocked Central Asian country sharing borders with Kyrgyzstan, China, Afghanistan, and Uzbekistan. Its population of approximately 10.1 million (2023) 1 is about 72% rural. 2 Tajikistan



modest degree of




TAJIKISTAN - THE SAFEST COUNTRY IN THE WORLD

The tranquility of cities and villages, combined with the high level of Tajik hospitality, creates a welcoming and attractive atmosphere for foreign tourists. In conclusion, Tajikistan has today

CLIMATE CHANGE AND SECURITY IN CENTRAL ASIA

Joint analysis: Preparing regional a joint analysis, a final assessment report and a visual synthesis of climate change-security issues and hotspots, and communicat-ing climate change and security



Simplex SC UPC

Tajikistan , UNDP Climate Change Adaptation

The west of Tajikistan is covered by low hills and irrigational plantations and in the north there is the Ferghana valley and the Kuramin range. The climate is characterised by aridity and extreme



Tajikistan

Be aware of current health issues in Tajikistan. Learn how to protect yourself. Level 1 Practice Usual Precautions Global Measles May 28, 2025 Measles cases are



Yearly & Monthly weather

Tajikistan - Climate and weather forecast by month. Detailed climate information - average monthly weather for all locations.

TAJKISTAN

To enhance climate resilience, accelerate low-carbon development, and ensure an inclusive green transition, Tajikistan will need to implement a broad spectrum of structural and climate reforms.



Tajikistan Climate, Weather By Month, Average Temperature

We show the climate in Tajikistan by comparing the average weather in 2 representative places: Dushanbe and Khujand. You can add or remove cities to customize the report to your liking. See all



Tajikistan Travel Advisory

In March 2025, the March 13, 2025, signing and subsequent ratification of bilateral agreements between the Kyrgyz Republic and Tajikistan have facilitated the resumption of cross




Is it Safe to Travel to Tajikistan 2024

Important risk information when travelling to Tajikistan 2024 including transportation, natural disasters, crime, water safety and more. Is it safe to travel to Tajikistan?

Tajikistan: Cold Wave OCHA Situation Report No. 3 , OCHA

This report is based on information provided by the Rapid Emergency Assessment and Coordination Team (REACT), the Committee of Emergency Situations and the Office of the UN Resident





Tajikistan Climate: Temperature, Humidity, Precipitation, Sunshine,

Explore the climate of the Tajikistan with detailed insights on temperature, humidity, precipitation, sunshine, UV index, and more. Learn about regional variations and average weather




Travel Safety and Advisories for Tajikistan - Stack Cache

5. Safety Precautions: To enhance safety while traveling by road in Tajikistan, it's advisable to use a reliable local driver who is familiar with the terrain, drive during daylight hours, avoid traveling alone,



Tajikistan Common Country Analysis 2021

1. Introduction The current document is an update of the 2020 Common Country Analysis (CCA). The CCAs are an ongoing analysis of the national development landscape and are usually updated



Tajikistan's melting glaciers put water resources under stress, UNEP

Drawing on six decades of national and satellite data, the Atlas reveals that Tajikistan's average annual temperature has already risen by 1.2°C - double the global average of 0.6°C - with



Tajikistan: Weather, Climate & Best Time to Visit

Tajikistan weather & climate: monthly averages for 6+ cities. Temperature, rainfall & sunshine by month. Find the best time to visit.



Materials and structures at cold-region and Arctic low temperatures:

A

Construction of infrastructures in cold regions and the Arctic has grown rapidly since the 2000s, including railways, platforms, bridges, roads, and pipelines. However, the harsh low temperatures



Tajikistan Travel Advisory

Be cautious when traveling near, along, and through the Tajikistan-Kyrgyz Republic land border as there have been several instances of armed skirmishes between Tajik and Kyrgyz border



Sealants That Work in Freezing Cold: Silicone & Low

Low temperature sealants are formulated to remain flexible and effective in freezing or very cold conditions, ensuring reliable sealing in low



Tajikistan safety , Tajikistan Travel Guide

Tajikistan safety Cities , Weather , Country Facts , Getting in& out , Customs , Getting around , Money , Communication , Healthcare , Food& drink , Festivals , Maps Though Tajikistan and Tajiki people are


Welcome to Bulunkul, Central Asia's Coldest Town

Just 10 miles (16 kilometers) off the Pamir Highway, many travelers pass by without stopping. This is Bulunkul, home to 306 people and known as the coldest town in




Coldest places in Tajikistan by minimum mean temperature

Temperature Graph (°C) This chart shows the average low temperatures of the top 10 coldest places in Tajikistan.



Tajikistan Travel Risk & Safety -- Travel Safety Index

Travel safety in Tajikistan: risk score 42/100 (Elevated). Watch for transport reliability. Get a quick read on advisory level, crime, and practical risks.



MTP MPO SC-Type Fiber Adapter



Climate Risk Country Profile: Tajikistan

One study has suggested that the largest temperature increases are likely to be seen during the winter months of December to February when temperatures are lower.

Contact Us

For datasheets, pricing, or custom telecom energy solutions, please visit:
<https://www.koskolong.co.za>